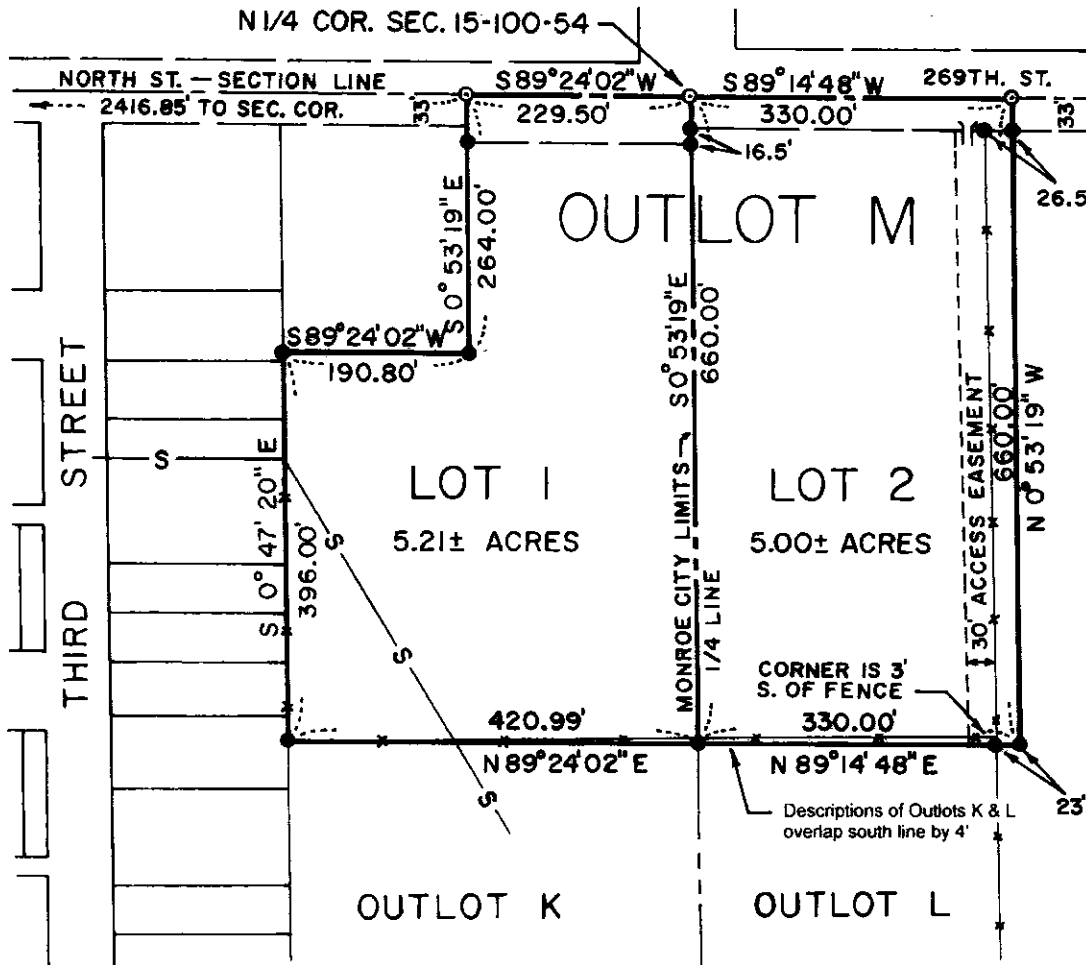
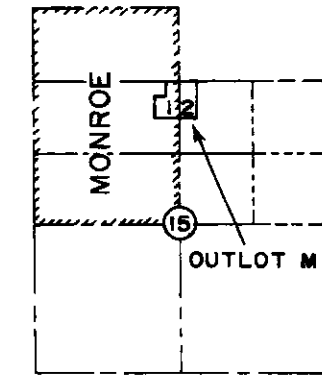
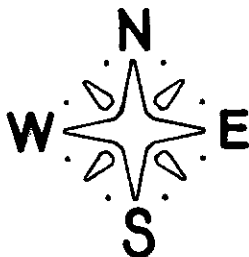


PLAT OF LOTS 1 AND 2 OF OUTLOT M IN THE TOWN OF MONROE AND IN THE NW1/4 NE1/4 OF SECTION 15, T100N, R54W OF THE 5TH. P.M., TURNER COUNTY, SOUTH DAKOTA.



- = IRON PIN FOUND
- = IRON SPIKE FOUND
- = IRON PIN SET
- +— = FENCE
- ||— = EXISTING ACCESS
- S— = SANITARY SEWER LINE

PLAT SCALE: 1" = 150'




LOCATION NO SCALE

PREPARED BY:
 RONALD D. PETERSON
 29714 455TH AVENUE
 WAKONDA, SD 57073
 605.263.3526

COPY

PLAT OF LOTS 1 AND 2 OF OUTLOT M
 IN THE CITY OF MONROE AND
 IN THE NW1/4 NE1/4 OF SECTION 15,
 T100N, R54W OF THE 5TH. P.M.,
 TURNER COUNTY, SOUTH DAKOTA.



SURVEYOR'S CERTIFICATE

I, RONALD D. PETERSON, A REGISTERED LAND SURVEYOR OF THE STATE OF SOUTH DAKOTA, DO HEREBY CERTIFY THAT I DID, OR UNDER MY DIRECT SUPERVISION, ON OR BEFORE AUGUST 12, 2016, SURVEY A PARCEL OF LAND DESCRIBED AS: LOTS 1 AND 2 OF OUTLOT M IN THE CITY OF MONROE AND IN THE NW1/4 NE1/4 OF SECTION 15, T100N, R54W OF THE 5TH. P.M., TURNER COUNTY, SOUTH DAKOTA.
 DATED THIS 28TH. DAY OF AUGUST, 2016.

Ronald Peterson
 REGISTERED LAND SURVEYOR #2725

OWNER'S CERTIFICATE

WE, TOMAS A. TARRELL AND SALINDA L. TARRELL, DO HEREBY CERTIFY THAT WE ARE THE OWNERS OF ALL LAND INCLUDED IN THE ABOVE PLAT AND THAT SAID PLAT HAS BEEN MADE AT OUR REQUEST AND IN ACCORDANCE WITH OUR INSTRUCTIONS FOR THE PURPOSES OF LOCATING, MARKING AND PLATTING THE SAME, AND THAT THE DEVELOPMENT OF THIS LAND SHALL CONFORM TO ALL EXISTING APPLICABLE ZONING, SUBDIVISION, SEWAGE POLLUTION, EROSION AND SEDIMENT CONTROL REGULATIONS.
 DATED THIS 6th DAY OF Sept, 2016

Tomas A. Tarrell *Salinda L. Tarrell*
 TOMAS A. TARRELL SALINDA L. TARRELL

STATE OF South Dakota COUNTY OF Turner
 ON THIS 6th DAY OF Sept, 2016 BEFORE ME, THE UNDERSIGNED OFFICER, APPEARED TOMAS A. TARRELL AND SALINDA L. TARRELL, KNOWN TO ME TO BE THE PERSONS WHOSE NAMES ARE SUBSCRIBED TO THE WITHIN INSTRUMENT AND WHO ACKNOWLEDGED TO ME THAT THEY EXECUTED THE SAME FOR THE PURPOSES THEREIN CONTAINED. IN WITNESS WHEREOF I HAVE HEREUNTO SET MY HAND AND OFFICIAL SEAL THIS 6th DAY OF September, 2016.
 MY COMMISSION EXPIRES 09-20-19
Paula M. Burns
 CLERK PUBLIC

RESOLUTION OF TOWN BOARD

WHEREAS, IT APPEARS THAT THE OWNERS THEREOF HAVE CAUSED A PLAT TO BE MADE OF LOTS 1 AND 2 OF OUTLOT M IN THE CITY OF MONROE AND IN THE NW1/4 NE1/4 OF SECTION 15, T100N, R54W OF THE 5TH. P.M., TURNER COUNTY, SOUTH DAKOTA AND HAVE SUBMITTED SUCH PLAT TO THE TOWN BOARD OF MONROE, SOUTH DAKOTA FOR APPROVAL. NOW THEREFORE BE IT RESOLVED, THAT SUCH PLAT HAS BEEN EXECUTED ACCORDING TO LAW AND THE SAME IS HEREBY APPROVED. THE FINANCE OFFICER IS HEREBY AUTHORIZED AND DIRECTED TO ENDORSE ON SUCH PLAT A COPY OF THIS RESOLUTION AND CERTIFY THE SAME.

THE UNDERSIGNED FINANCE OFFICER OF THE TOWN OF MONROE, DOES HEREBY CERTIFY THAT THE WITHIN AND FOREGOING IS A TRUE COPY OF THE RESOLUTION PASSED BY THE MONROE, S.D. TOWN BOARD ON THIS 2nd DAY OF Sept, 2016
Don F. Hymer *Benjamin*
 FINANCE OFFICER, TOWN OF MONROE, S.D. PRESIDENT, TOWN BOARD OF MONROE, S.D.

No Seal on Document

COUNTY PLANNING AND ZONING DIRECTOR'S CERTIFICATE

I, PLANNING AND ZONING DIRECTOR OF TURNER COUNTY, SOUTH DAKOTA, DO HEREBY CERTIFY THAT THIS PLAT HAS BEEN REVIEWED BY ME OR MY AUTHORIZED AGENT AND HAS BEEN APPROVED.
 APPROVED THIS 6th DAY OF Sept, 2016.

f. Ouboud
 PLANNING AND ZONING DIRECTOR, TURNER COUNTY, SD

COUNTY AUDITOR'S CERTIFICATE

I, COUNTY AUDITOR OF TURNER COUNTY, SOUTH DAKOTA, DO HEREBY CERTIFY THAT THE ABOVE COPY OF THE ABOVE APPROVAL IS TRUE AND CORRECT INCLUDING THE SIGNATURE THEREON. DATED THIS 6th DAY OF Sept, 2016

Shirley Denton
 COUNTY AUDITOR, TURNER COUNTY, S.D.

DIRECTOR OF EQUALIZATION'S CERTIFICATE

I, DIRECTOR OF EQUALIZATION OF TURNER COUNTY, SOUTH DAKOTA, DO HEREBY CERTIFY THAT A COPY OF THE ABOVE PLAT HAS BEEN FILED IN MY OFFICE. DATED THIS 6th DAY OF Sept, 2016

Paula M. Burns
 DIRECTOR OF EQUALIZATION, TURNER COUNTY, S.D.

TREASURER'S CERTIFICATE

I, TREASURER OF TURNER COUNTY, SOUTH DAKOTA, DO HEREBY CERTIFY THAT ALL TAXES WHICH ARE DUE UPON ANY LAND SHOWN IN THE ABOVE PLAT AS SHOWN BY THE RECORDS OF THIS OFFICE, HAVE BEEN PAID IN FULL.
 THIS 6th DAY OF September, 2016

Paula M. Burns
 TREASURER, TURNER COUNTY, S.D.

REGISTER OF DEEDS CERTIFICATE

FILED FOR RECORD THIS 6th DAY OF September, 2016, AT 9 O'CLOCK A. M., AND IS RECORDED IN BOOK 8, PAGE 185

Tomas A. Tarrell
 REGISTER OF DEEDS, TURNER COUNTY, S.D.

COPY

78865
 Pd 60 20pages
 Filed