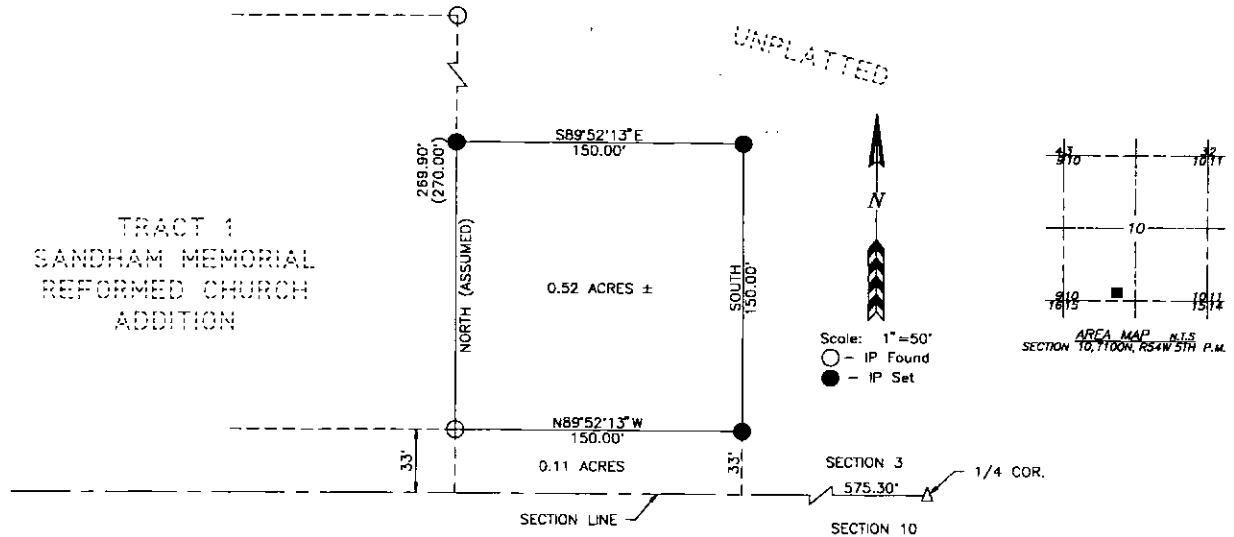


PLAT OF TRACT 1 CALVARY REFORMED CHURCH ADDITION

IN THE SE1/4 SW1/4 SECTION 10, T100N, R54W
MONROE, TURNER COUNTY, SOUTH DAKOTA

PREPARED BY:
WILSEY & ASSOCIATES, INC.
5009 WEST 12TH ST., SUITE B
SIOUX FALLS, S.D. 57106
PHONE: (605) 336-1676
BY:
RONALD L. GRONWOLD
R.L.S. NO. 5952



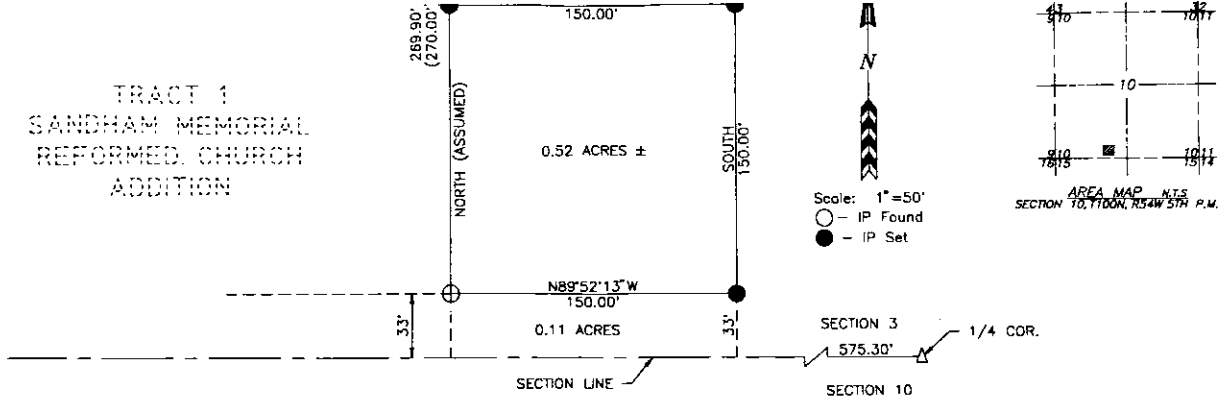
SURVEYOR'S CERTIFICATE

I, RONALD L. GRONWOLD, A REGISTERED LAND SURVEYOR OF THE STATE OF SOUTH DAKOTA, DO HEREBY CERTIFY THAT I HAVE, ON AND BEFORE SEPTEMBER 17, 1997, SURVEYED AND PLATTED A PORTION OF THE SOUTHEAST QUARTER OF THE SOUTHWEST QUARTER (SE1/4 SW1/4) OF SECTION 10, TOWNSHIP 100 NORTH, RANGE 54 WEST OF THE 5TH PRINCIPAL MERIDIAN, MONROE, TURNER COUNTY, SOUTH DAKOTA, KNOWN HEREIN AFTER AS TRACT 1 OF CALVARY REFORMED CHURCH ADDITION IN THE SE1/4 SW1/4 SECTION 10, T100N, R 54W, MONROE, TURNER COUNTY, SOUTH DAKOTA.

I FURTHER CERTIFY THAT THE ABOVE PLAT CORRECTLY REPRESENTS THE SAME, IS TRUE AND CORRECT AND THAT IT WAS MADE AT THE REQUEST OF THE OWNER.

COPY


TRACT 1
SANDHAM MEMORIAL
REFORMED CHURCH
ADDITION



SURVEYOR'S CERTIFICATE

I, RONALD L. GRONEWOLD, A REGISTERED LAND SURVEYOR OF THE STATE OF SOUTH DAKOTA, DO HEREBY CERTIFY THAT I HAVE, ON AND BEFORE SEPTEMBER 17, 1997, SURVEYED AND PLATTED A PORTION OF THE SOUTHWEST QUARTER OF THE SOUTHWEST QUARTER (SE1/4 SW1/4) OF SECTION 10, TOWNSHIP 100 NORTH, RANGE 54 WEST OF THE 5TH PRINCIPAL MERIDIAN, MONROE, TURNER COUNTY, SOUTH DAKOTA, KNOWN HEREIN AFTER AS TRACT 1 OF CALVARY REFORMED CHURCH ADDITION, IN THE SE1/4 SW1/4 SECTION 10, T100N, R 54W, MONROE, TURNER COUNTY, SOUTH DAKOTA.

I FURTHER CERTIFY THAT THE ABOVE PLAT CORRECTLY REPRESENTS THE SAME, IS TRUE AND CORRECT AND THAT IT WAS MADE AT THE REQUEST OF THE OWNER.



[Signature]
RONALD L. GRONEWOLD, REGISTERED LAND SURVEYOR, 5952

OWNER'S CERTIFICATE

I, ROBERT W. THOMPSON, OF MONROE, SOUTH DAKOTA, DO HEREBY CERTIFY THAT I AM THE OWNER OF TRACT 1 OF CALVARY REFORMED CHURCH ADDITION IN THE SE1/4 SW1/4, SECTION 10, T100N, R54W, MONROE, TURNER COUNTY, SOUTH DAKOTA; THAT THE ABOVE PLAT WAS MADE AT MY REQUEST AND UNDER MY DIRECTION FOR THE PURPOSE OF TRANSFER, AND THAT THE DEVELOPMENT OF THIS LAND SHALL CONFORM TO ALL EXISTING APPLICABLE ZONING, SUBDIVISION AND EROSION AND SEDIMENT CONTROL REGULATIONS. I FURTHER CERTIFY THAT THE STREETS CONTAINED THEREIN, IF ANY, ARE HEREBY DEDICATED TO THE USE OF THE PUBLIC FOR STREET PURPOSES.

DATED THIS 5th DAY OF October, 1997 A.D.

[Signature]
ROBERT W. THOMPSON

STATE OF SOUTH DAKOTA)
) SS
COUNTY OF TURNER)

ON THIS 5th DAY OF October, 1997, BEFORE ME THE UNDERSIGNED OFFICER, APPEARED Robert W. Thompson, WHO ACKNOWLEDGED HIMSELF TO BE THE OWNER OF THE ABOVE DESCRIBED REAL PROPERTY AND THAT HE, AS SUCH OWNER, EXECUTED THE FOREGOING INSTRUMENT FOR THE PURPOSE CONTAINED THEREIN BY SIGNING HIS NAME.

IN WITNESS WHEREOF, I HAVE HEREUNTO SET MY HAND AND OFFICIAL SEAL.

MY COMMISSION EXPIRES: 8/24/2005

[Signature]
NOTARY PUBLIC, STATE OF SOUTH DAKOTA

TOWN BOARD RESOLUTION

COPY

STATE OF SOUTH DAKOTA)
COUNTY OF TURNER) SS

ON THIS 27th DAY OF October, 1997, BEFORE ME THE UNDERSIGNED OFFICER, APPEARED Robert W. Thompson, WHO ACKNOWLEDGED HIMSELF TO BE THE OWNER OF THE ABOVE DESCRIBED REAL PROPERTY AND THAT HE, AS SUCH OWNER, EXECUTED THE FOREGOING INSTRUMENT FOR THE PURPOSE CONTAINED THEREIN BY SIGNING HIS NAME.

IN WITNESS WHEREOF, I HAVE HEREUNTO SET MY HAND AND OFFICIAL SEAL.

MY COMMISSION EXPIRES: 8/27/2005

Dorothy K. Halpin
NOTARY PUBLIC, STATE OF SOUTH DAKOTA

TOWN BOARD RESOLUTION

BE IT RESOLVED BY THE TOWN BOARD OF THE TOWN OF MONROE, SOUTH DAKOTA, THAT THE PLAT KNOWN AND DESCRIBED AS TRACT 1 OF CALVARY REFORMED CHURCH ADDITION IN THE SE1/4 SW1/4 SECTION 10, T100N, R54W, MONROE, TURNER COUNTY, SOUTH DAKOTA, LYING WITHIN THE TOWN LIMITS OF MONROE, IS APPROVED AND THE FINANCE OFFICER OF THE TOWN OF MONROE, SOUTH DAKOTA, IS HEREBY DIRECTED TO ENDORSE ON SUCH PLAT A COPY OF THIS RESOLUTION AND CERTIFY THE SAME THEREON.

ADOPTED THIS 5 DAY OF Nov, 1997.

John A. Vesten
PRESIDENT

ATTEST:
Alice Langbeck
FINANCE OFFICER

STATE OF SOUTH DAKOTA)
COUNTY OF TURNER) SS

I, Alice Langbeck, THE DULY APPOINTED, QUALIFIED AND ACTING FINANCE OFFICER OF THE TOWN OF MONROE, SOUTH DAKOTA, HEREBY CERTIFY THAT THE ABOVE RESOLUTION IS A TRUE AND CORRECT COPY OF THE RESOLUTION ADOPTED BY THE TOWN BOARD OF THE TOWN OF MONROE AT A MEETING HELD ON Nov 5, 1997.

WITNESS MY HAND AS FINANCE OFFICER AND THE OFFICIAL SEAL OF THE TOWN OF MONROE, SOUTH DAKOTA.

Alice Langbeck
FINANCE OFFICER

DIRECTOR OF EQUALIZATION

I, THE UNDERSIGNED, COUNTY DIRECTOR OF EQUALIZATION FOR TURNER COUNTY, SOUTH DAKOTA, DO HEREBY CERTIFY THAT I HAVE RECEIVED A COPY OF THE ABOVE AND FOREGOING DESCRIBED PLAT.

DATED THIS 1st DAY OF December, 1997 A.D.

Robert Loh
DIRECTOR OF EQUALIZATION OF TURNER COUNTY,
SOUTH DAKOTA

COUNTY TREASURER'S CERTIFICATE

I, THE UNDERSIGNED, TREASURER OF TURNER COUNTY, SOUTH DAKOTA, HEREBY CERTIFY THAT ALL TAXES WHICH ARE LIENS UPON ANY LAND INCLUDED IN THE ABOVE PLAT, AS SHOWN BY THE RECORDS OF MY OFFICE, HAVE BEEN FULLY PAID.

DATED THIS 28th DAY OF October, 1997 A.D.

Mark Anderson
TREASURER OF TURNER COUNTY, SOUTH DAKOTA

REGISTER OF DEEDS

FILED FOR RECORD THIS 1st DAY OF December, 1997, AT 2:05 O'CLOCK P.M., AND RECORDED IN BOOK 7 OF PLATS ON PAGE 258.

Patricia A. Anderson
REGISTER OF DEEDS

COPY

