

COPY

Be it known that I, W.H.Hill, a surveyor, do hereby certify that at the instance and request of the owners, I did on the 22nd day of November A.D. 1902, survey and stake out into blocks, lots and streets, for the purpose of establishing "Owners' Subdivision of part of Outlots B, C and D to the Town of Warrington", a part of the North-West quarter of Section Fifteen (15), in Township One hundred (100) North, of Range Fifty-four (54) West of the 5th Principal Meridian, and situate in Turner County, in the State of South Dakota, as shown on the plat hereon drawn; that said plat is a true representation of said subdivision, particularly describing and setting forth all streets and all the lots within said blocks, and giving the names, widths boundaries and extent of such streets.

I further certify that the said owners did at the time of laying out said subdivision cause to be firmly fixed in the ground two good and sufficient stones of such size as designated by me as surveyor, and that the places where the same may be found are indicated on the plat hereon drawn

Witness my hand this 3rd day of December A.D. 1902.


W.H.Hill
Surveyor.

STATE OF Nebraska
COUNTY OF Washington^{SS}

On this 20 day of December A.D. 1902, before me a Notary Public in and for said County and State, personally appeared W.H.Hill, to me known to be the person who, as surveyor or executed the foregoing certificate and acknowledged the plat hereon drawn, and that he executed said certificate voluntarily for the purposes above stated.

Witness my hand and Notarial Seal the day and year aforesaid

J. W. Hennings
Notary Public.



Be it known that the undersigned, owners of the land described in the above surveyor's certificate hereby acknowledge that they caused the same to be surveyed, platted and laid out into "Owners' Subdivision of part of Outlots B, C and D to the Town of Warrington," as shown on the plat hereon drawn, and that the streets as on said plat shown are dedicated to public use forever.

In testimony whereof the respective owners of said lands have hereunto set their hands and affixed their seals this ___ day of _____ A.D. 190__

H.J. Lanckhorst	(LS)	A.B. Boekhoff	(LS)
A.B. Benson	(LS)	I.U. Werks	(LS)
C.P. Vandewater	(LS)	Joseph Ballweg	(LS)
Henry Sweeter	(LS)	W.W. Gortmaker	(LS)
Thos. F. Schroeder	(LS)		(LS)
H.A. Klinger	(LS)		(LS)
H.J. Klinger	(LS)		(LS)
Sam Sweeter	(LS)		(LS)
Ellion ^{or} Patnoe	(LS)		(LS)
B.C. Fries	(LS)		(LS)

presentation of said subdivision, particularly describing and setting forth the streets and all the lots within said blocks, and giving the names, widths, boundaries and extent of such streets.

I further certify that the said owners did at the time of laying out said subdivision cause to be firmly fixed in the ground two good and sufficient stones of such size as designated by me as surveyor, and that the places where the same may be found are indicated on the plat hereon drawn.


Witness my hand this 3rd day of December A.D. 1902.

W. H. Hill
Surveyor.

STATE OF Nebraska
COUNTY OF Washington^{SS} On this 20 day of December A.D. 1902, before me a Notary Public in and for said County and State, personally appeared W. H. Hill, to me known to be the person who, as surveyor or executed the foregoing certificate and acknowledged the plat hereon drawn, and that he executed said certificate voluntarily for the purposes above stated.

Witness my hand and Notarial Seal the day and year aforesaid.

J. W. Kennedy, Jr.
Notary Public.



Be it known that the undersigned, owners of the land described in the above surveyor's certificate hereby acknowledge that they caused the same to be surveyed, plotted and laid out into "Owners' Subdivision of part of Outlots B, C and D to the Town of Warrington," as shown on the plat hereon drawn, and that the streets as on said plat shown are dedicated to public use forever.

In testimony whereof the respective owners of said lands have hereunto set their hands and affixed their seals this ___ day of ___ A.D. 1902.

H. J. Lanckhorst	(LS)	A. B. Boekhoff	(LS)
A. B. Benson	(LS)	I. U. Iwerks	(LS)
C. P. VanDewater	(LS)	Joseph Ballweg	(LS)
Henry Sweetser	(LS)	W. W. Gortmaker	(LS)
Jno. F. Schroeder	(LS)		(LS)
H. A. Klinger	(LS)		(LS)
H. J. Klinger	(LS)		(LS)
Sam Sweetser	(LS)		(LS)
Fillion & Patnoe	(LS)		(LS)
B. C. Foss	(LS)		(LS)
K. Van Wyland	(LS)		(LS)
M. S. Blake	(LS)		(LS)

COPY

STATE OF SOUTH DAKOTA }
COUNTY OF TURNER }^{SS} On this 15 day of JUNE A.D. 1903, before me a Notary Public in and for said County and State, personally appeared H. J. Lanckhorst, A. B. Benson, C. P. VanDewater,

Henry Sweetser, Jno. F. Schroeder, H. A. Klinger, H. J. Klinger, Sam Sweetser, Fillion & Patnoe, B. C. Foss, Klaas Van Wyland, M. S. Blake, A. B. Boekhoff, I. U. Iwerks, Jos. Ballweg & W. W. Gortmaker,

to me personally known to be the persons who executed the foregoing certificate and acknowledged that they executed the same voluntarily, for the purposes therein.

Witness my hand and Notarial Seal the day and year aforesaid.

G. Campbell
Notary Public




SOUTH DAKOTA
OFFICE OF THE
REGISTER OF DEEDS
City of _____
Office for record on the 15th day of _____
1903, at _____
District of _____, S. DAKOTA.

Hanson
Register of Deeds

the places where the same may be found.
 Witness my hand this 3rd day of December A.D. 1902.
 W.A.
 Surver

STATE OF Nebraska
 COUNTY OF Washington ^{ss} On this 20 day of December A.D. 1902
 Notary Public in and for said County
 personally appeared W.H. Hill, to me known to be the person
 or executed the foregoing certificate and acknowledged the pk
 and that he executed said certificate voluntarily for the purposes
 Witness my hand and Notarial Seal the day and year
 J.W.A.
 Notary



Be it known that the undersigned, owners of the land a
 above surveyor's certificate hereby acknowledge that they
 to be surveyed, platted and laid out into "Owners' Subc
 of Outlots B, C and D to the Town of Warrington," as sho
 hereon drawn, and that the streets as on said plat show
 to public use forever.
 In testimony whereof the respective owners of sai
 unto set their hands and affixed their seals this ___ day of

COPY

- | | | |
|----------------------------|------|----------------|
| H.J. LanKhorst | (LS) | A.B. Boekhoff |
| A.B. Benson | (LS) | J.U. Twerks |
| C.P. VanDewater | (LS) | Joseph Ballweg |
| Henry Sweetser | (LS) | W.W. Gortmaker |
| Jno. F. Schroeder | (LS) | |
| H.A. Klinger | (LS) | |
| H.J. Klinger | (LS) | |
| Sam Sweetser | (LS) | |
| Ellion ^o Patnoe | (LS) | |
| B.C. Foss | (LS) | |
| K. Van Wyland | (LS) | |
| M.S. Blake | (LS) | |

STATE OF SOUTH DAKOTA
 COUNTY OF TURNER
 OFFICE OF REGISTER OF DEEDS.
 I hereby certify that the within instrument
 was filed in this office for record on the 15th
 day of JUNE 1902 at 3
 o'clock P.M. and recorded in Book 2 PLATS on
 Page 7
 H.H. JOHNSON
 Register of Deeds.

STATE OF SOUTH DAKOTA }
 COUNTY OF TURNER } ^{ss} On this 15 day of JUNE
 a Notary Public in and for
 State, personally appeared H.J. LanKhorst, A.B. Benson, C.P. Van
 Henry Sweetser, Jno F. Schroeder, H.A. Klinger, H.J. Klinger,
 Patnoe, B.C. Foss, Klaas Van Wyland, M.S. Blake, A.B. Boekhoff,
 Jos. Ballweg and W.W. Gortmaker,
 to me personally known to be the persons who executed
 and acknowledged that they executed the same voluntarily,
 Witness my hand and Notarial Seal the day and
 J.C.
 Not



COPY

hereby certify that at the 22nd day of November A.D. 1902, I have laid out streets, for the purpose of subdividing lots B, C and D to the quarter of Section Fifteen fifty-four (54) West of the 5th North, in the State of South Dakota, said plat is a true representation and setting forth all things giving the names, widths

at the time of laying out said ground two good and sufficient as surveyor, and that indicated on the plat hereon drawn A.D. 1902.

W. H. Hill
Surveyor.

before me A.D. 1902, before me a Notary Public in and for said County and State, the person who, as surveyor, caused the plat hereon drawn, for the purposes above stated, to be laid out, by and year aforesaid.

J. W. Hemming, Jr.
Notary Public.

the land described in the plat hereon drawn, that they caused the same to be subdivided as shown on the plat hereon drawn, as shown on the plat hereon drawn, as shown on the plat hereon drawn, as shown on the plat hereon drawn.

Witness my hand and seal this 22nd day of November A.D. 1902.

Witness my hand and seal this 22nd day of November A.D. 1902.

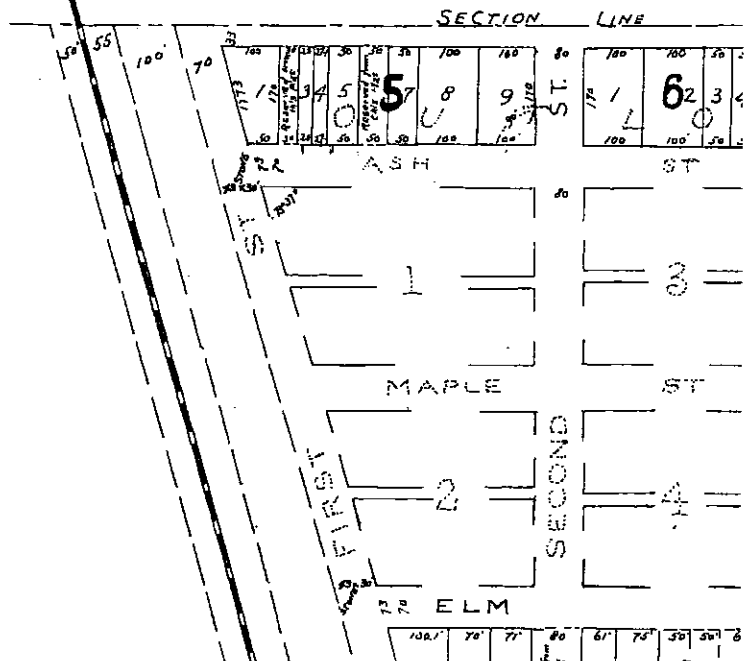
OWNERS' SUBDIVISION OF PART OF OUTLOT

TO THE TOWN OF

WARRING

TURNER COUNTY, SOUTH DAKOTA

Scale: 200' = 1"



TURNER COUNTY, SO

Scale: 200'

ers did at the time of laying out
d in the ground two good and suf-
ted by me as surveyor, and that
l are indicated on the plat hereon drawn
December A.D. 1902.

W. H. Hill
Surveyor.

COPY

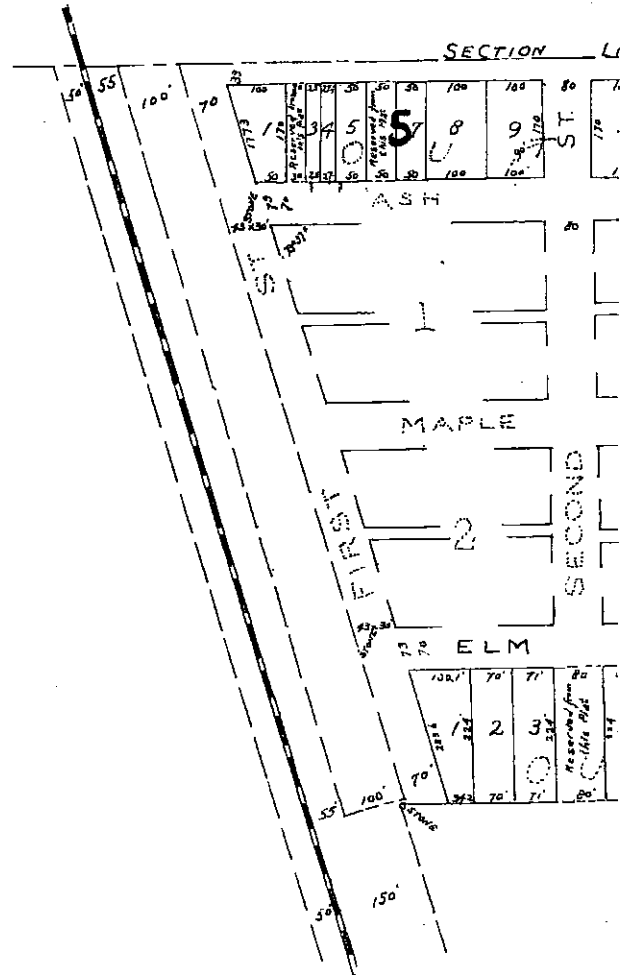
of December A.D. 1902, before me a
n and for said County and State,
wn to be the person who, as survey-
' acknowledged the plat hereon drawn,
arily for the purposes above stated,
al the day and year aforesaid

J. W. Kenney, Jr.
Notary Public.

owners of the land described in the
nowledge that they caused the same
into "Owners' Subdivision of part
"Warrington," as shown on the plat
as on said plat shown are dedicated

ctive owners of said lands have here
ir seals this ___ day of ___ A.D. 190__

- _____
A. B. Boekhoff (LS)
- _____
I. U. Iwerks (LS)
- _____
Joseph Ballweg (LS)
- _____
W. W. Gortmaker (LS)
- _____ (LS)
- _____ (LS)
- _____ (LS)
- _____ (LS)
- _____ (LS)
- _____ (LS)
- _____ (LS)
- _____ (LS)



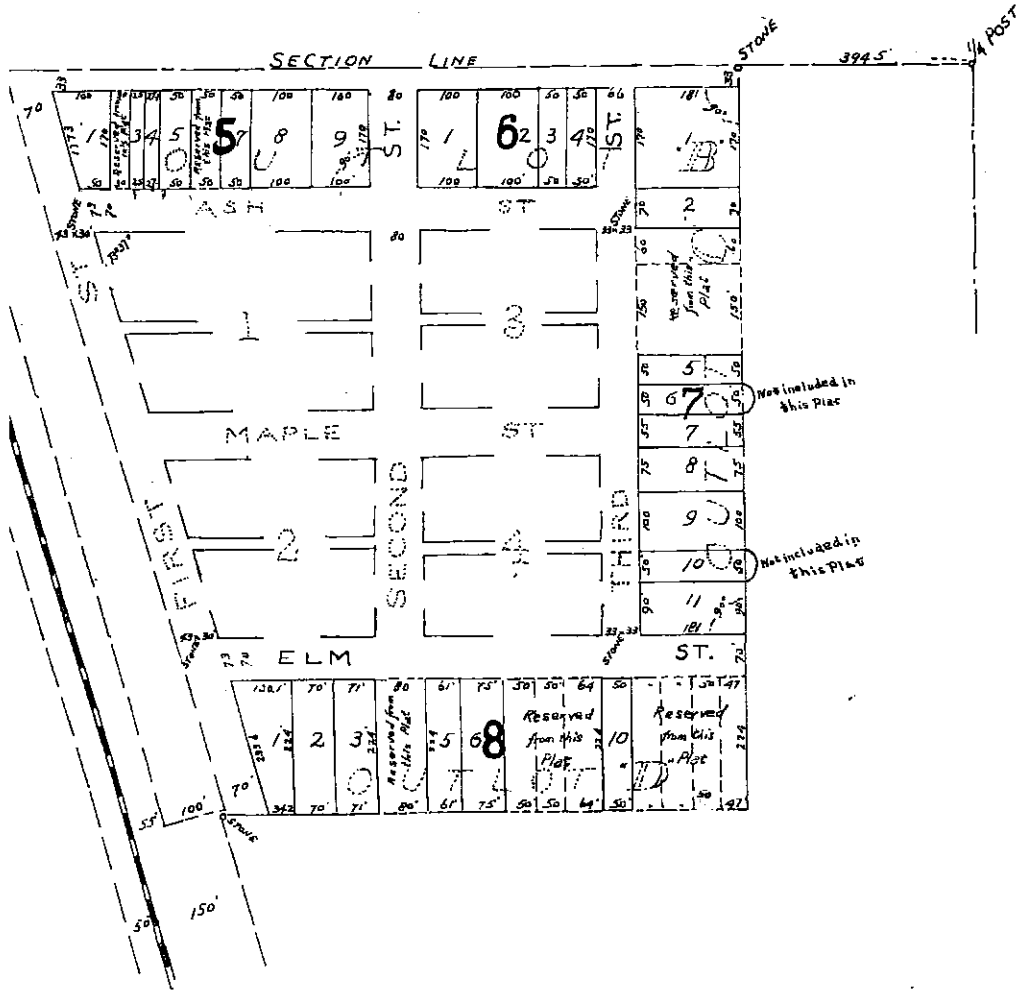
15 day of JUNE A.D. 1903, before me
y Public in and for said County and
st, A. B. Benson, C. P. Van Dewater,
Klinger, H. J. Klinger, Sam Sweetser, Filion
Blake, A. B. Boekhoff, I. U. Iwerks,

ersons who executed the foregoing certificate
ie same voluntarily, for the purposes therein stated,
Seal the day and year aforesaid
G. Campbell
Notary Public

WARRINGTON

TURNER COUNTY, S DAKOTA

Scale: 200' = 1"



COPY

Keyzer - Dec. 3, 1902
CORRECT DRAWING, 12, 9, 1902